

**Draft 2025-2029 Capital Improvement Program (CIP) Countywide Project Legend**

District	Map Identifier	CIP	Project Description	2025	2026	2027	2028	2029
1	F1	Facilities	Administration Center: County Board Room Updates	Design; Modifications/Repairs				
1; 2	F1; F9	Facilities	Administration Center (F1) & Northern Service Center (F9): Staff Kitchenettes and Break Spaces	Modifications/Repairs				
1	F1	Facilities	Administration Center: Restroom Renovations (Six Public)			Design; Modifications/Repairs		
5	F2	Facilities	Burnhaven Library Design and Renovation	Design	Modifications/Repairs			
4	F3	Facilities	Empire Maintenance Facility: Empire Campus Redevelopment Design and Construction	Design				
1	F4	Facilities	Hastings Shop Facility: Fueling Dispensing System	Construction				
1	F5	Facilities	Judicial Center (F5): Exterior Window Replacement	Design; Modifications/Repairs				
1	F5; F8	Facilities	Judicial Center (F5) and Law Enforcement Center (F8): Water Softener Replacement	Modifications/Repairs				
1	F6	Facilities	Juvenile Service Center (F6): Intake Shower and Storage Area Renovation	Modifications/Repairs				
1	F6	Facilities	Juvenile Service Center: Restroom Renovations (Two New Chance Area)			Design; Modifications/Repairs		
4	F7	Facilities	Lebanon Hills Grounds Maintenance Shop	Construction				
1	F8	Facilities	Law Enforcement Center: Boiler and Chiller Replacement	Modifications/Repairs				
1	F8	Facilities	Law Enforcement Center: Housing Unit Floor Replacement	Modifications/Repairs				
1	F8	Facilities	Law Enforcement Center: Intake, Release, and Garage Renovation	Modifications/Repairs				
1	F8	Facilities	Law Enforcement Center: Restroom Renovations (Two Main Public, Two Upper Floor)	Design; Modifications/Repairs				
6	F10	Facilities	Recycling Zone Plus	Construction				
2	F11	Facilities	Wentworth Library Design and Renovation	Modifications/Repairs				
7	F12	Facilities	Western Service Center: Cooling System Replacement	Modifications/Repairs				
7	F12	Facilities	Western Service Center: Second Floor Hybrid Work Environment	Modifications/Repairs				
6	P1	Parks	Lake Marion Greenway - Lakeville (Dodd Blvd (CSAH 9) to Holyoke) [city-led]	Design	Construction			
4	P2	Parks	Vermillion Highlands Greenway - Rosemount (Connemara to CSAH42 to 155th)	Design; Construction				
3; 4	P3	Parks	Lebanon Hills Greenway - Lebanon Hills Regional Park to Dodd Rd (TH149)	Design	Design; Construction			
4	P4	Parks	Vermillion Highlands Greenway - Whitetail Woods Regional Park to Farmington	Design		Design; Construction		
4; 7	P5	Parks	Lebanon Hills Regional Park - Sustainable Trail Improvements (Phase 1)	Modifications/Repairs				
4; 7	P5	Parks	Lebanon Hills Regional Park - Sustainable Trail Improvements (Phase 2)		Design	Natural Resources Improvements		

\*JPA project (City led): project includes design, construction and reimbursement; time from JPA start to reimbursement varies but is usually 1-3 years



**Draft 2025-2029 Capital Improvement Program (CIP) Countywide Project Legend**

District	Map Identifier	CIP	Project Description	2025	2026	2027	2028	2029
1; 4	P6	Parks	North Creek Greenway - Vermillion River and South Creek - Farmington	Design	Construction			
1; 4	P7	Parks	Lebanon Hills and Lake Byllesby Regional Parks: Campground Buildings and Beach House Replacement/Renovation Project	Construction	Construction	Construction		
2	P8	Parks	Thompson County Park Master Plan Improvements	Natural Resources Improvements	Construction		Construction	Construction
1	P9	Parks	Lake Byllesby Regional Park Master Plan Improvements	Construction		Construction		
1	P10	Parks	Mississippi River Greenway - Hastings Bluff and Overlook	Design; Construction				
1	P11	Parks	Lake Byllesby Regional Park Turbine Exhibit	Construction				
1	P12	Parks	Cannon River Preservation and Access: Waterford Bridge Restoration and Park Conservation Area	Construction				
1; 4; 7	P13	Parks	Lebanon Hills Regional Park and Spring Lake Park Reserve Retreat Centers Improvement Analysis	Design				Construction
3	P14	Parks	River to River Greenway - Mendota Heights TH149 Crossing and Trail improvements south of Marie		Design; Construction			
3; 4	P15	Parks	Lebanon Hills Greenway - Lone Oak Road (CSAH 26) to I-494		Design	Design	Construction	Construction
3	P16	Parks	Lebanon Hills Greenway - Mendota Hills Gap		Design		Design; Construction	
4	P17	Parks	Lebanon Hills Visitor Center Improvements- Study and Design		Design		Construction	Construction
4	P18	Parks	Spring Lake Park Reserve - Park Entrance Road Paving		Construction			
7	P19	Parks	North Creek Greenway - Apple Valley CSAH 42 Crossing			Construction		
4	P20	Parks	Vermillion Highlands Greenway - Biscayne to Bella Vista			Design		
4	P21	Parks	Whitetail Woods Regional Park - Improvements - Future Phase			Construction	Construction	
4	P22	Parks	Rosemount Greenway - Flint Hills Park to Mississippi River Greenway/Spring Lake Park			Design	Design	
4	P23	Parks	Vermillion Highlands Greenway - 155th to Whitetail Woods Regional Park			Design		
4	P24	Parks	Vermillion River Greenway - Biscayne to Miles WMA			Design	Design	
6	P25	Parks	Lake Marion Greenway - Dodd Road (CSAH 9) Underpass			Construction		
1	P26	Parks	Vermillion River Greenway - Denmark (CSAH 31) Crossing			Construction		
3; 4	P27	Parks	Lebanon Hills Greenway - Eagan/Inver Grove Heights TH55 & CSAH28 Crossings				Design	Construction
1; 4	P28	Parks	Spring Lake Park Reserve Master Plan Improvements - River Access and Site Programming (excluding Fischer Ave Trailhead) and Bison Prairie Interpretive Center				Construction	Construction

\*JPA project (City led): project includes design, construction and reimbursement; time from JPA start to reimbursement varies but is usually 1-3 years



**Draft 2025-2029 Capital Improvement Program (CIP) Countywide Project Legend**

District	Map Identifier	CIP	Project Description	2025	2026	2027	2028	2029
4	P29	Parks	Rosemount Greenway - Bonaire to Lebanon Hills Regional Park				Design	
1; 6	P30	Parks	Lake Marion Greenway - Cedar Avenue (CSAH 23) to Denmark				Design	
1; 6	P31	Parks	Lake Marion Greenway - Cedar Avenue (CSAH23) Crossing					Design
6	P32	Parks	Lake Marion Greenway - Holyoke Ave to Cedar Ave (CSAH 23)					Design
6	P33	Parks	Lake Marion Greenway - Ritter Farm to Murphy-Hanrehan Park Reserve					Design
7	P34	Parks	*Greenway Collaborative: North Creek GW – Johnny Cake Ridge Park 147th to 140th	Construction				
4	P35	Parks	*Greenway Collaborative: North Creek GW- East Lake – East Community Park – 170th to Eagleview Drive	Construction				
4	P36	Parks	*Greenway Collaborative: North Creek GW- East Lake – East Community Park – East Community Park to Eagleview and trailhead	Design	Construction			
1; 6	P37	Parks	*Greenway Collaborative: North Creek GW – Pheasant Run	Design	Construction			
6	P38	Parks	*Greenway Collaborative: Lake Marion Greenway – Casperson Park to Ritter Farm Park and Trailhead	Design	Construction			
4	P39	Parks	*Greenway Collaborative: Rosemount Greenway – Flint Hills Park Trails at Flint Hills Athletic Complex	Construction				
4	P40	Parks	*Greenway Collaborative: Rosemount Greenway – McMenomy Gap between Autumn and Ardor Aves			Design		
4	P41	Parks	*Greenway Collaborative: Rosemount Greenway – Dunmore Development (Connemara to Bonaire Path)	Construction				
3; 4	P42	Parks	*Greenway Collaborative: Lebanon Hills GW – Argenta Trail Segment – Dodd Rd/TH149 to Opperman Drive	Construction				
2	04-017	Transportation	Trail Gap: CR 4 (Butler Avenue) from TH 952 (Robert Street) to TH 52 in West St Paul	Construction				
2; 3	04-018	Transportation	Sidewalk and School Safety Improvements: CR 4 (Butler Avenue) from CSAH 63 (Delaware Avenue) to Smith Avenue in West St Paul		Construction			
5	05-058	Transportation	Signal Replacement: CSAH 5 and Southcross Drive in Burnsville	Land Acquisition; Construction				
6	09-065	Transportation	Roadway Reconstruction: Reconstruct CSAH 9 (Dodd Boulevard) from 208th Street to CSAH 50 (Kenwood Trail) in Lakeville	Design	Land Acquisition	Construction		
6	09-067	Transportation	Roadway Reconstruction: CSAH 9 (Dodd Boulevard) from CSAH 70 (215th Street) to south of 210th Street in Lakeville		Design	Land Acquisition	Construction	



**Draft 2025-2029 Capital Improvement Program (CIP) Countywide Project Legend**

District	Map Identifier	CIP	Project Description	2025	2026	2027	2028	2029
5; 7	11-028	Transportation	Construct Signal/Intersection: CSAH 11/140th Street at CSAH 38 (McAndrews Road) intersection in Apple Valley/Burnsville			Construction		
2; 3	14-034	Transportation	Signal Replacement: CSAH 14 (Mendota Road) and TH 62 in Inver Grove Heights/Sunfish Lake				Construction	
7	23-088	Transportation	Preservation: CSAH 23 (Cedar Avenue) from CSAH 9 (179th Street) to CSAH 42 (150th Street) in Apple Valley/Lakeville	Design	Land Acquisition	Modifications/Repairs		
7	23-089	Transportation	Preliminary Engineering: CSAH 23 (Cedar Avenue) from Griffon Trail/Upper 164th Street to 135th Street in Apple Valley/Lakeville		Design			
2	26-060	Transportation	Roadway Reconstruction: CSAH 26 (70th Street E) from Allen Way to CSAH 73 (Babcock Trail) in Inver Grove Heights	Design	Land Acquisition	Construction		
2	26-065	Transportation	Management: Roundabout at CSAH 26 (70th Street) at TH 52 West Ramp in Inver Grove Heights				Construction	
2	26-068	Transportation	Intersection, Pedestrian, & Drainage Improvements: CSAH 26 (70th Street E) from CSAH 73 (Babcock Trail) to 1,000' East of Cahill Avenue in Inver Grove Heights	Design	Land Acquisition	Construction		
2	28-048	Transportation	Preliminary Engineering: CSAH 28 (80th Street) from TH 3 to Austin Way in Inver Grove Heights	Design				
3; 4	28-073	Transportation	Pedestrian Underpass: CSAH 28 (Yankee Doodle Road) at the Eagan/Inver Grove Heights border					Construction
1	31-111	Transportation	Trail Gap: CSAH 31 (Pilot Knob Road) between CSAH 50 (212th Street) and CSAH 64 (195th Street) in Farmington		Construction			
1	31-115	Transportation	Roadway Reconstruction: CSAH 31 (Denmark Ave) from CSAH 74 (220th St) to CSAH 50 (212th St) in Farmington	Design	Land Acquisition	Construction		
7	31-118	Transportation	Intersection Modifications: CSAH 31 (Pilot Knob Road) at Upper 147th Street in Apple Valley	Design	Construction			
3; 4; 7	31-119	Transportation	Preliminary Engineering: CSAH 31 (Pilot Knob Road) from CSAH 46 (160th Street) to I-494 in Apple Valley/Eagan			Design		
4	32-093	Transportation	Corridor Improvements: CSAH 32 (Cliff Road) from Johnny Cake Ridge Road to CSAH 31 (Pilot Knob Road) in Eagan		Construction			
5	32-113	Transportation	Intersection Improvements: CSAH 32 (Cliff Road) at the I-35W east frontage road in Burnsville	Land Acquisition		Construction		
5	32-115	Transportation	Roadway Reconstruction: I-35W Bridge Replacement at CSAH 32 (Cliff Road) in Burnsville	Construction				
7	33-019	Transportation	Roadway Reconstruction: CSAH 33 (Diamond Path) from 140th Street/Connemara Trail to CSAH 31 (Pilot Knob Road) in Apple Valley/Rosemount			Design	Land Acquisition	Construction

\*JPA project (City led): project includes design, construction and reimbursement; time from JPA start to reimbursement varies but is usually 1-3 years



**Draft 2025-2029 Capital Improvement Program (CIP) Countywide Project Legend**

District	Map Identifier	CIP	Project Description	2025	2026	2027	2028	2029
4; 5; 7	33-020	Transportation	Preliminary Engineering: CR 33 (Diamond Path) Extension between 170th Street and CSAH 46 (160th Street) in Apple Valley/Empire/Lakeville			Design		
7	38-067	Transportation	Trail Gap: CSAH 38 (McAndrews Road) from Johnny Cake Ridge Road to Everest Trail in Apple Valley	Design				
1	42-161	Transportation	Trail Crossing & Safety Improvements: CSAH 42 (Lock Boulevard) between 1st Street and Riverdale Drive in Hastings	Land Acquisition; Design	Construction			
5; 7	42-163	Transportation	Safety & Management: CSAH 42 (150th Street) from Redwood Drive to 147th Street in Apple Valley		Construction			
5	42-164	Transportation	Safety and Management: CSAH 42 at I-35W Southbound Exit to Burnsville Center in Burnsville	Construction				
5	42-167	Transportation	Trail Gap: CSAH 42 from CSAH 5 to Nicollet Avenue in Burnsville	Land Acquisition	Construction			
7	42-172	Transportation	Preservation: CSAH 42 (150th Street) from 147th Street to CSAH 33 (Diamond Path) in Apple Valley	Modifications/Repairs				
4; 7	42-173	Transportation	Preservation: CSAH 42 (150th Street) from CSAH 33 (Diamond Path) to TH 3 in Apple Valley/Rosemount	Design	Land Acquisition	Modifications/Repairs		
4	42-174	Transportation	Intersection Improvements: CSAH 42 (145th Street) at TH 52 interchange in Rosemount	Land Acquisition	Construction			
4	42-175	Transportation	Pedestrian Underpass: CSAH 42 (145th Street) Pedestrian Underpass east of CR 73 (Akron Avenue) in Rosemount		Construction			
7	42-177	Transportation	Signal Replacement: CSAH 42 (150th Street) at Garrett Avenue and at CSAH 31 (Pilot Knob Road) in Apple Valley	Land Acquisition; Construction				
4	42-179	Transportation	Intersection Controls & Pedestrian Needs: CSAH 42 (150th Street) from West of Business Parkway to 800 feet East of Biscayne Avenue in Rosemount	Land Acquisition; Design	Construction			
4	42-180	Transportation	Trail Gap: CSAH 42 (150th Street, 145th Street) from TH 3 to CR 73/Akron Avenue in Rosemount	Design				
3	43-057	Transportation	Trail Gap: CSAH 43 (Lexington Avenue) from Keefe Street to TH 55 in Egan		Land Acquisition	Construction		
1	46-050	Transportation	Roadway Reconstruction: CSAH 46 Reconstruction from 1,000 feet west of Pleasant Drive to TH 61 (Vermillion Street) in Hastings				Land Acquisition	Construction
1	47-047	Transportation	Roadway Reconstruction: CSAH 47 (Northfield Boulevard) from north of CSAH 86 (280th Street) to TH 50 in Castle Rock Township, Hampton Township, and Hampton	Land Acquisition	Construction			
1	47-048	Transportation	Roadway Reconstruction: CSAH 47 (Northfield Boulevard) from TH 3 to north of CSAH 86 (280th Street) in Waterford Township, Sciota Township, and Castle Rock Township	Design	Land Acquisition	Construction		

\*JPA project (City led): project includes design, construction and reimbursement; time from JPA start to reimbursement varies but is usually 1-3 years



**Draft 2025-2029 Capital Improvement Program (CIP) Countywide Project Legend**

District	Map Identifier	CIP	Project Description	2025	2026	2027	2028	2029
1	47-049	Transportation	Safety & Management: Roundabout at CSAH 47 (Northfield Boulevard) and TH 3 in Waterford Township					Construction
6	50-033	Transportation	Interchange Reconstruction: I-35 at CSAH 50 Interchange Reconstruction in Lakeville		Land Acquisition		Construction	
6	50-037	Transportation	Safety & Management: Roundabout at CSAH 50 (202nd Street) and Hamburg Avenue in Lakeville	Construction				
1	54-011	Transportation	Roadway Reconstruction: CSAH 54 (Ravenna Trail) from Hastings City Limits to CSAH 68 (200th Street) in Ravenna Township	Design	Land Acquisition		Construction	
6	60-027	Transportation	Roadway Expansion & Safety Improvements: CSAH 60 (185th Street) from East of CSAH 50 to Ipava Avenue in Lakeville	Construction				
1	62-031	Transportation	Safety & Management: Roundabout at CSAH 62 (190th Street) and TH 61 (Lillehei Avenue) in Marshan Township				Construction	
2; 3	63-033	Transportation	Roadway Reconstruction: CSAH 63 (Delaware Avenue) from Marie Avenue to TH 149 (Dodd Road) in Mendota Heights/West St Paul		Construction			
2; 3; 4	63-036	Transportation	Preliminary Engineering: CSAH 63 (Delaware Avenue) from I-494 to TH 62 in Mendota Heights/Sunfish Lake			Design		
1	64-027	Transportation	Preliminary Engineering: CR 64 (Flagstaff Avenue) from 200th Street to 195th Street in Farmington	Design				
1	64-028	Transportation	Intersection Modifications: CR 64 (195th Street) at Eureka Avenue in Farmington	Construction				
6	70-025	Transportation	Safety & Management: Roundabout at CSAH 70 (210th Street) and Keswick Loop in Lakeville		Design	Land Acquisition	Construction	
4	71-017	Transportation	Preliminary Engineering: CSAH 71 (Rich Valley Blvd) from CSAH 32 (117th St) to CSAH 73 (105th St) in Inver Grove Heights			Design		
2	73-035	Transportation	Trail Gap: CSAH 73 (Babcock Trail) from Upper 55th Street to I-494 in Inver Grove Heights	Construction				
4	73-038	Transportation	Management & Safety: Roundabout at CR 73 (Akron Avenue) at Connemara Trail in Rosemount	Land Acquisition	Construction			
1	74-011	Transportation	Roadway Reconstruction: CSAH 74 (220th Street) from CSAH 31 (Denmark Avenue) to Honeysuckle Lane in Farmington	Design	Land Acquisition	Construction		
1	78-014	Transportation	Safety & Management: Roundabout at CSAH 78 (240th Street) and TH 3 (Chippendale Avenue) in Castle Rock Township					Construction
1	80-027	Transportation	Roadway Reconstruction: CSAH 80 (255th St, Biscayne Ave, 260th St) from TH 3 to one mile west of CSAH 79 (Blaine Ave) in Castle Rock Township				Land Acquisition	



**Draft 2025-2029 Capital Improvement Program (CIP) Countywide Project Legend**

District	Map Identifier	CIP	Project Description	2025	2026	2027	2028	2029
1	85-024	Transportation	Safety & Management: Roundabout at CSAH 85 (Goodwin Avenue)/CSAH 42 (Mississippi Trail) and TH 55 in Nininger Township				Construction	
1	85-025	Transportation	Intersection Improvement: CSAH 85 (Hogan Avenue) at TH 50 (240th Street E) in New Trier		Construction			
1	86-041	Transportation	Roadway Reconstruction: CSAH 86 (280th Street) from County line to CSAH 23 (Galaxie Avenue) in Eureka/Greenvale Townships			Design		Construction
1	86-043	Transportation	Safety & Management: Roundabout at TH 56 (Randolph Boulevard) and CSAH 86 (280th Street) in Randolph Township	Land Acquisition	Construction			
1	86-044	Transportation	Safety & Management: Roundabout on CSAH 86 (280th Street) at TH 3 in Castle Rock Township	Land Acquisition	Construction			
1	91-030	Transportation	Roadway Reconstruction: CSAH 91 (Nicolai Avenue) from Miesville Trail to Trunk Highway 61 (240th Street) in the City of Miesville/Douglas Township	Construction				
1	94-005	Transportation	Preliminary Engineering: CR 94 (Cannon River Blvd, Cooper Ave) from CSAH 47 to CSAH 88 (292nd St) in Waterford, Sciota, and Randolph Townships		Design			
1; 6	97-215	Transportation	New Alignment/Bridge: 179th Street Bridge at North Creek in Lakeville		Construction			
2; 4	97-223	Transportation	Preliminary Engineering: Bicycle/Pedestrian Facilities along portions of CSAH 71 & CSAH 73 in Inver Grove Heights	Design				
1; 6	97-229	Transportation	Future County Road alignment between CSAH 23 (Cedar Avenue)/CSAH 60 (185th Street) intersection and the CR 64 (195th Street)/Flagstaff Avenue roundabout in Farmington and Lakeville		Design			
1; 4; 6	97-231	Transportation	New Alignment: 179th Street (future CSAH) from Eagleview Drive to 800 feet East of Eagleview Drive in Lakeville	Construction				
1; 4	99-013	Transportation	Lane Additions: CSAH 46 from TH 3 to 1,300 feet east of CR 48 in Rosemount/Coates/Empire				Construction	
7	99-014	Transportation	Trail Gap - CSAH 42 (150th Street) from Flagstaff Avenue to CSAH 31 (Pilot Knob Road) in Apple Valley		Construction			
5	99-028	Transportation	Safety & Management: TH 13 and Nicollet Avenue Grade-Separated Intersection in Burnsville			Construction		



2025  
2026  
2027  
2028  
2029








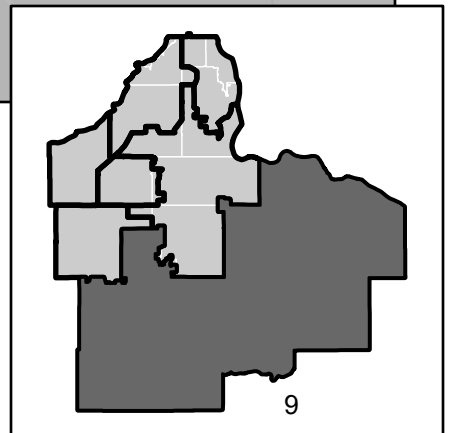
Copyright 2024, Dakota County  
This drawing is neither a legally recorded map nor a survey and is not intended to be used as one. This drawing is a compilation of records, information, and data located in various city, county, and state offices and other sources, affecting the area shown, and is to be used for reference purposes only. Dakota County is not responsible for any inaccuracies herein contained. If discrepancies are found, please contact this office.



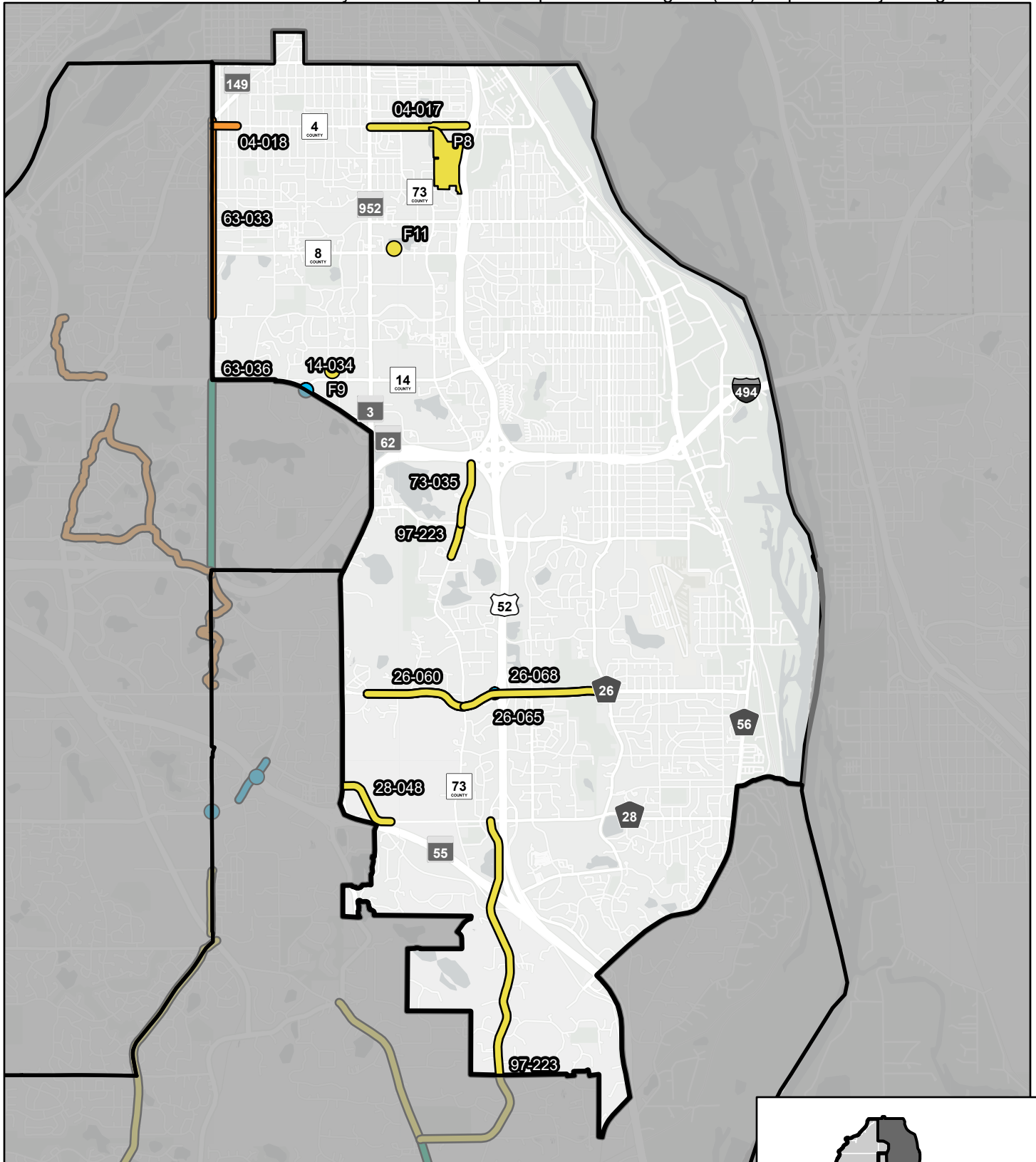
A number line is shown with tick marks at 0, 2.25, 4.5, and 9. The word "Miles" is written at the end of the line. A shaded region is shown between the tick marks for 2.25 and 4.5.



- Project Year
- |   |      |
|---|------|
|  | 2025 |
|  | 2026 |
|  | 2027 |
|  | 2028 |
|  | 2029 |







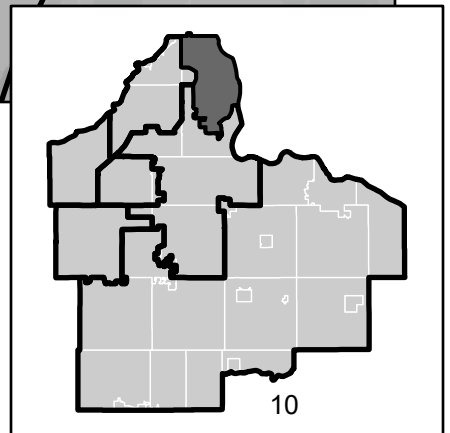
## Commissioner District 2

0 0.5 1 2  
Miles








### Project Year

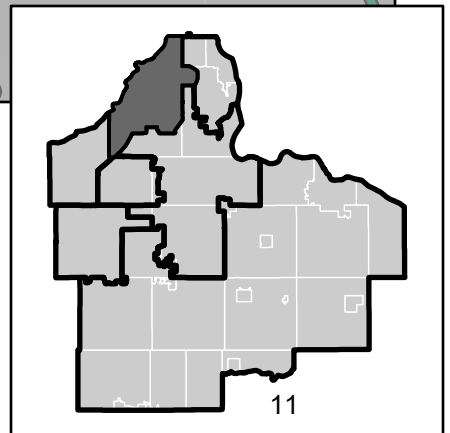
- 2025
- 2026
- 2027
- 2028
- 2029



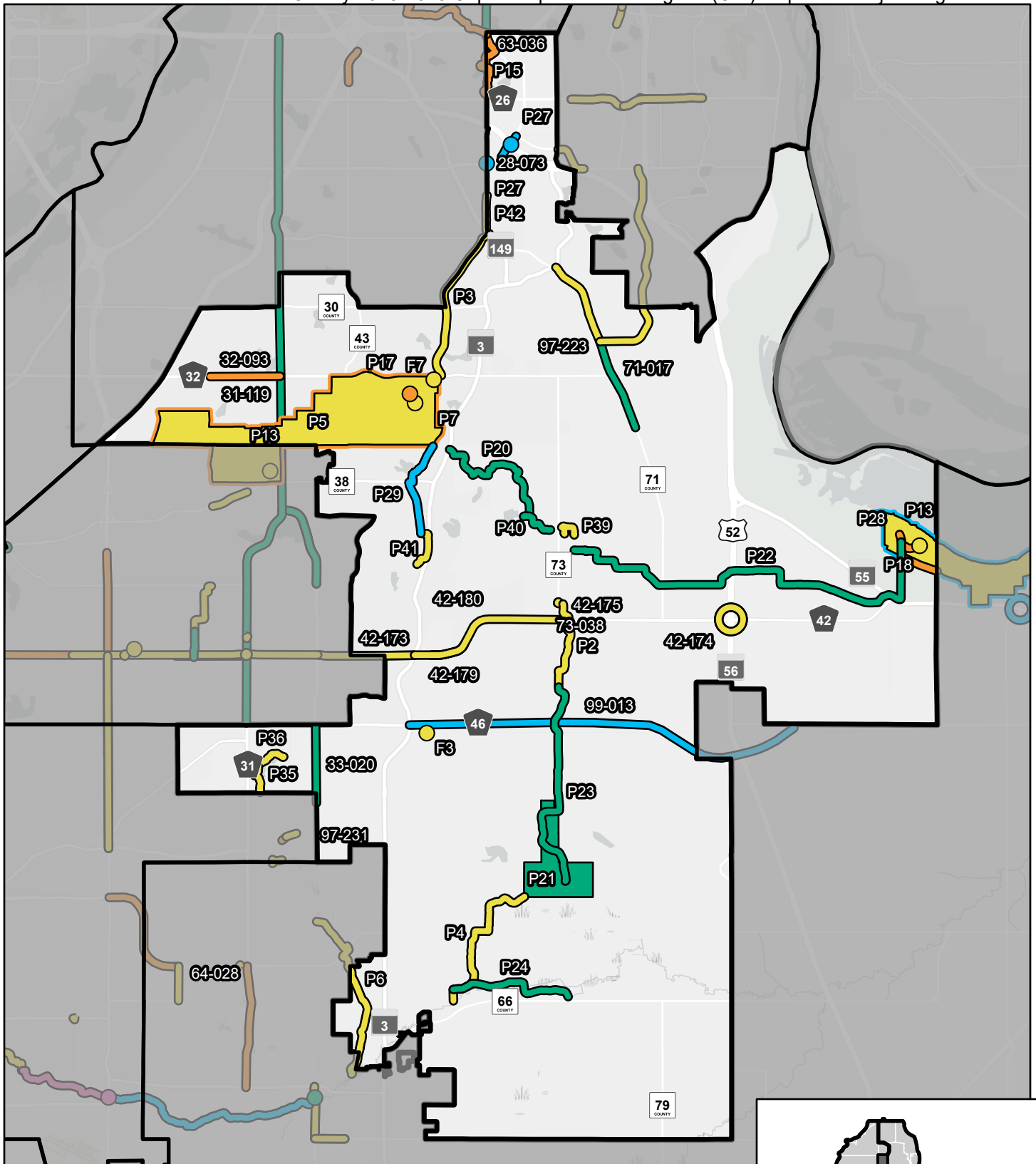




- Project Year
- |   |      |
|---|------|
|  | 2025 |
|  | 2026 |
|  | 2027 |
|  | 2028 |
|  | 2029 |







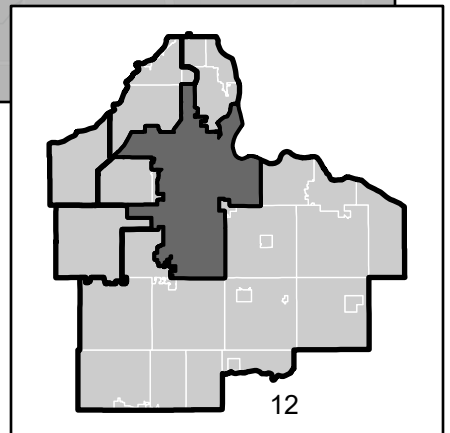
## Commissioner District 4

0 1.25 2.5 5 Miles

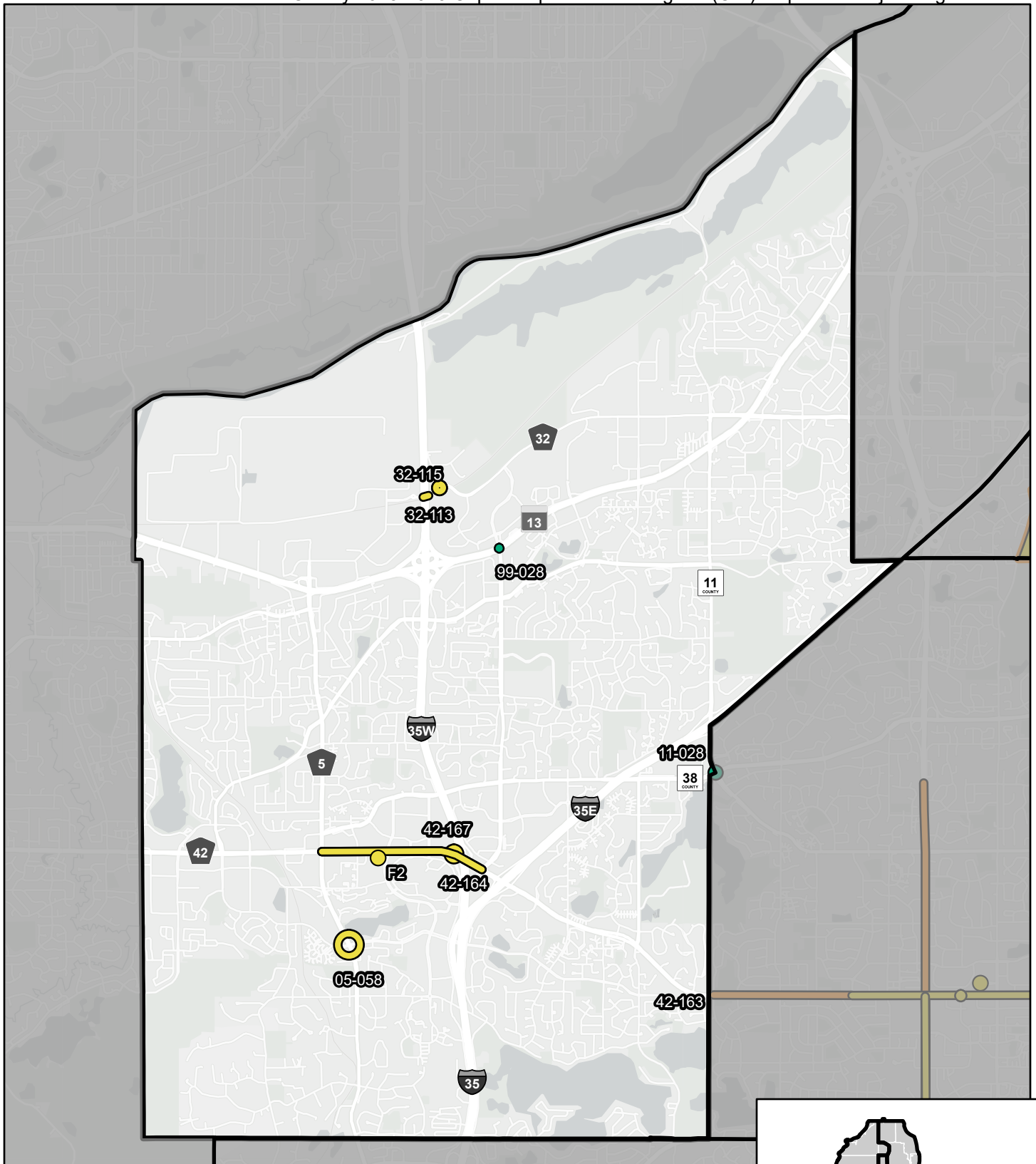


### Project Year

- 2025
- 2026
- 2027
- 2028
- 2029







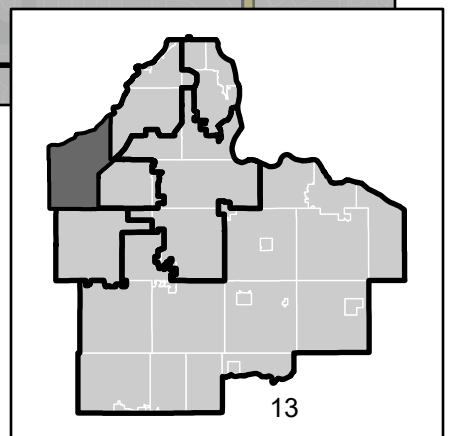
## Commissioner District 5

0 0.5 1 2 Miles

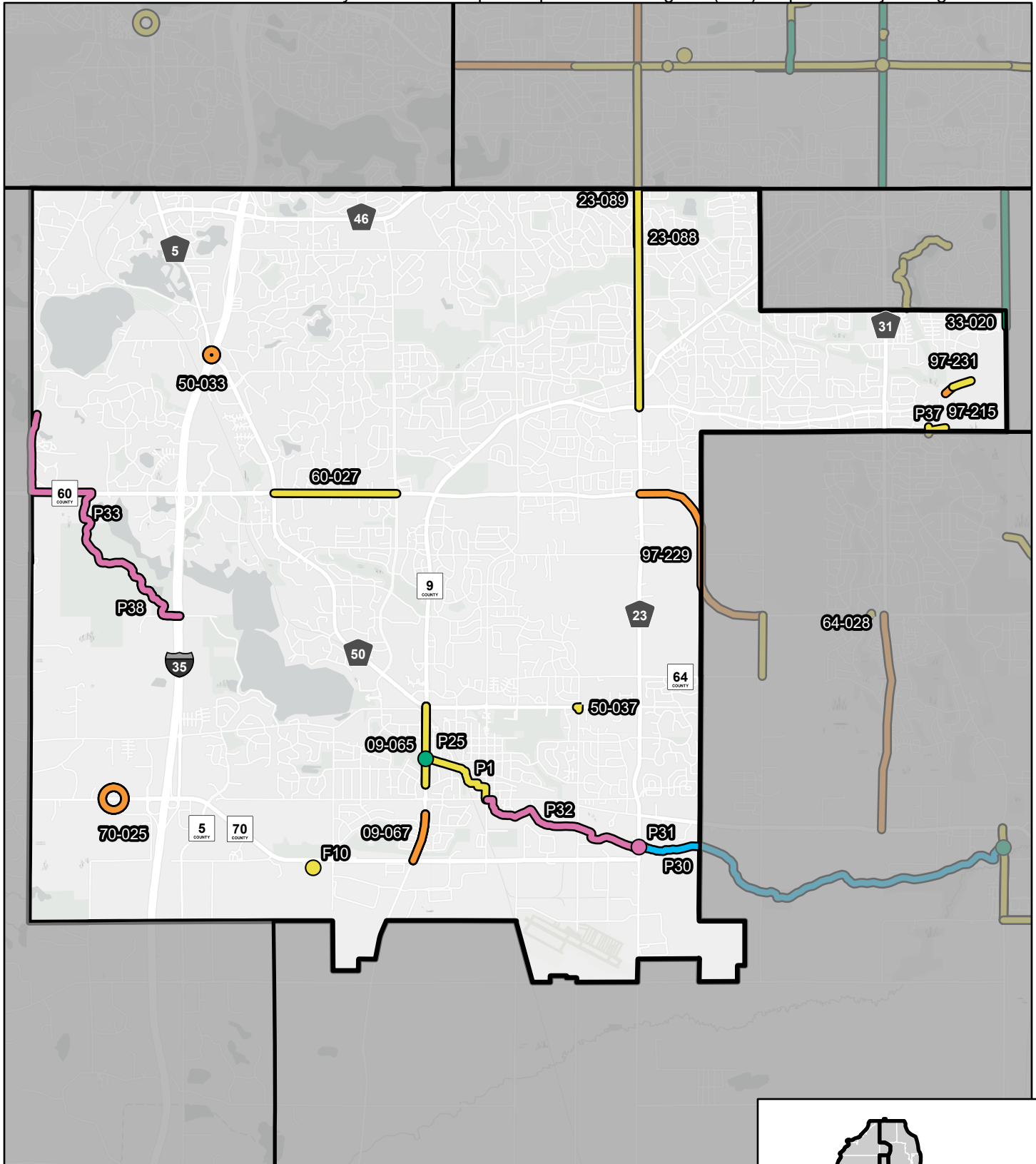


### Project Year

- 2025
- 2026
- 2027
- 2028
- 2029







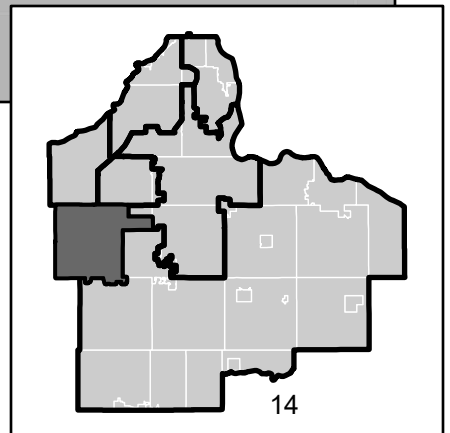
## Commissioner District 6

0 0.5 1 2 Miles

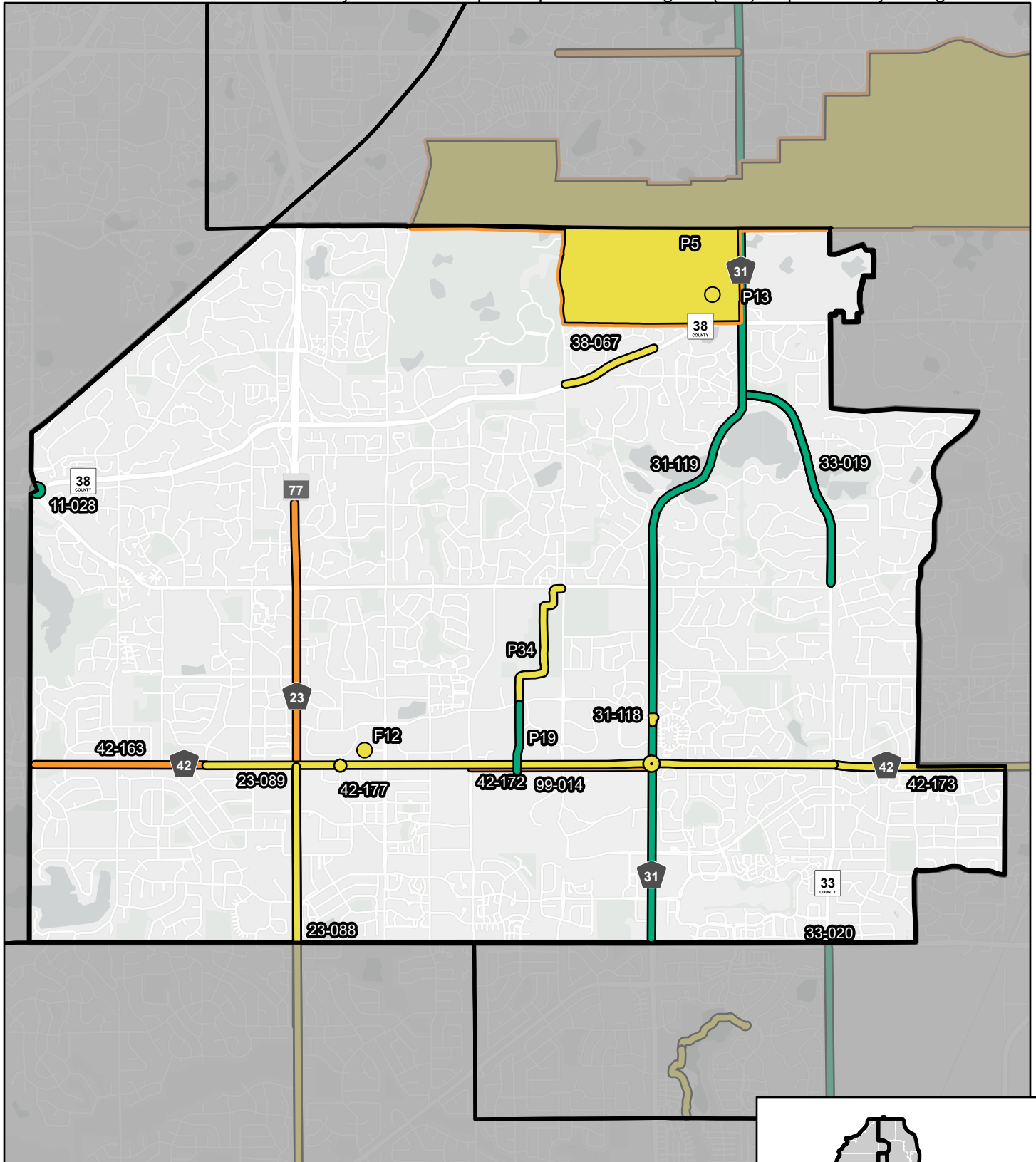


### Project Year

- 2025
- 2026
- 2027
- 2028
- 2029







## Commissioner District 7

0 0.5 1 2 Miles



### Project Year

- 2025
- 2026
- 2027
- 2028
- 2029

