ATTACHMENT: PARCEL LAYOUT

COUNTY PROJECT 88-23
CO. RD. 88 (292ND ST) ROADWAY RECONSTRUCTION PROJECT

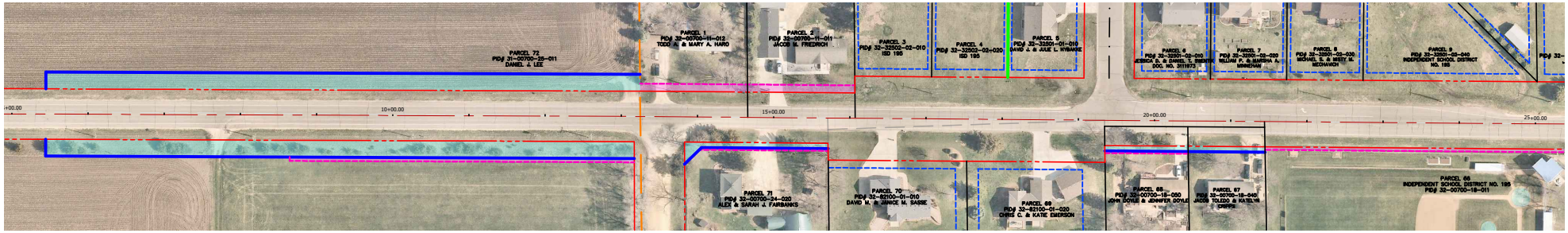

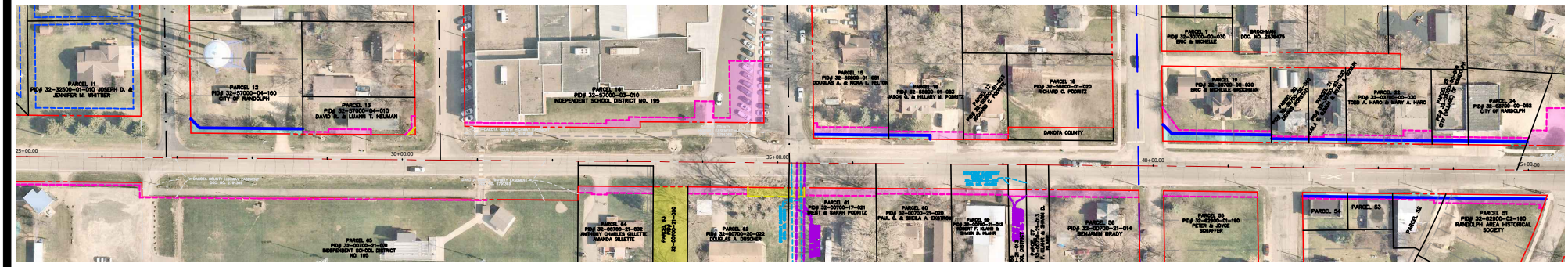

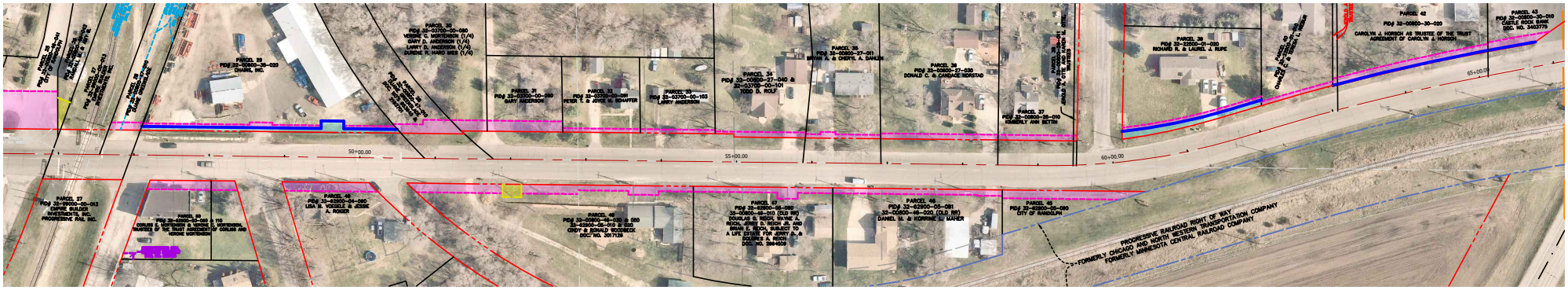

CITY OF RANDOLPH, MN

PARCEL LAYOUT MAP

N

HORZ. 200 0 100 200

SCALE IN FEET

Nov. 8, 2022